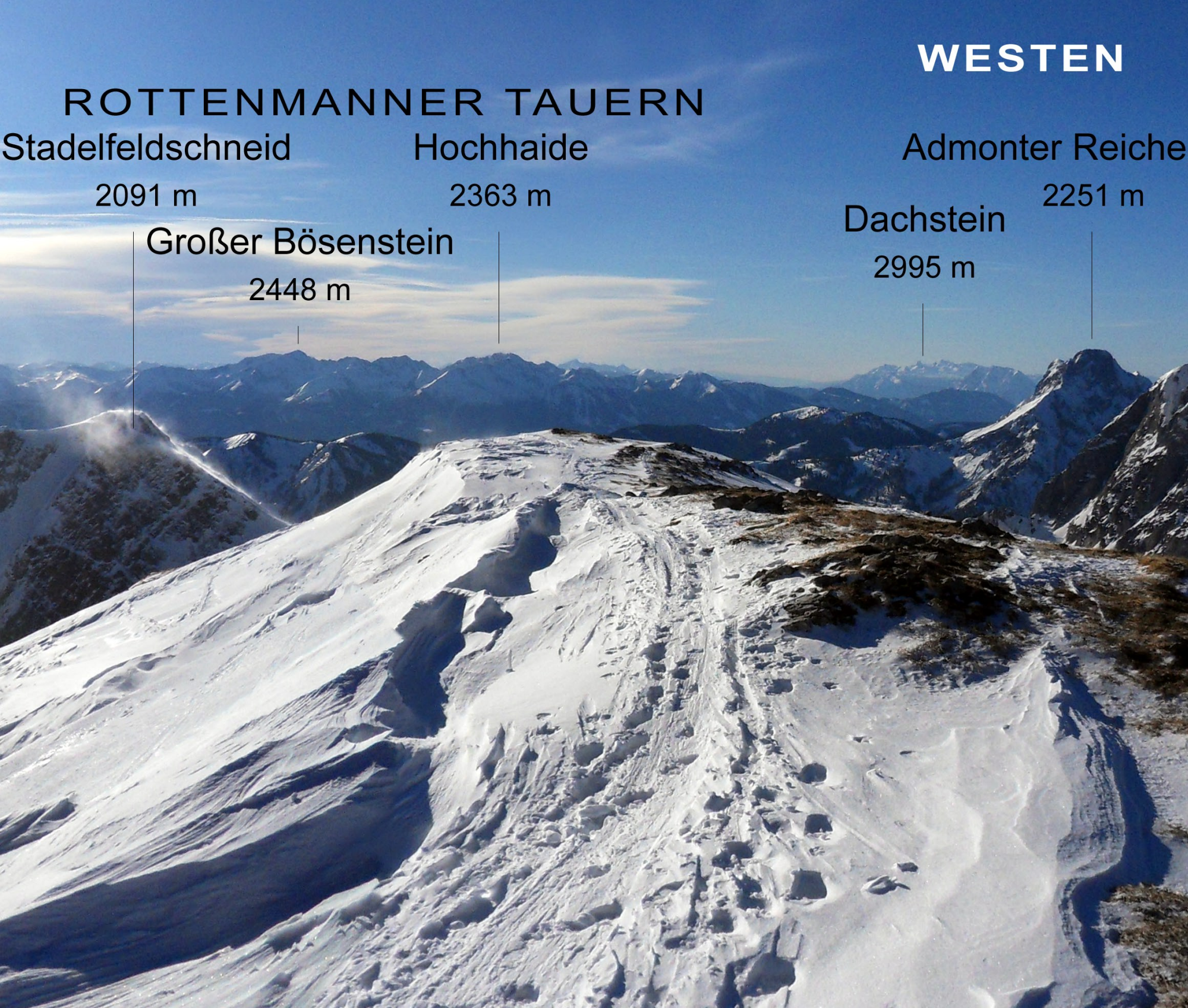
WESTEN
ROTTENMANNER TAUERN
Stadelfeldschneid
2091 m
Hochhaide
2363 m
Admonter Reiche
2251 m
Dachstein
2995 m
Großer Bösenstein
2448 m


nstein
Ödstein
2335 m
Festkogl
2261 m
Hochtor
2369 m
Großer Bu
2224
Planspitz
2114 m


NORDEN
chstein
m
Zinödl
2191 m
Tamischbachtu
2035 m

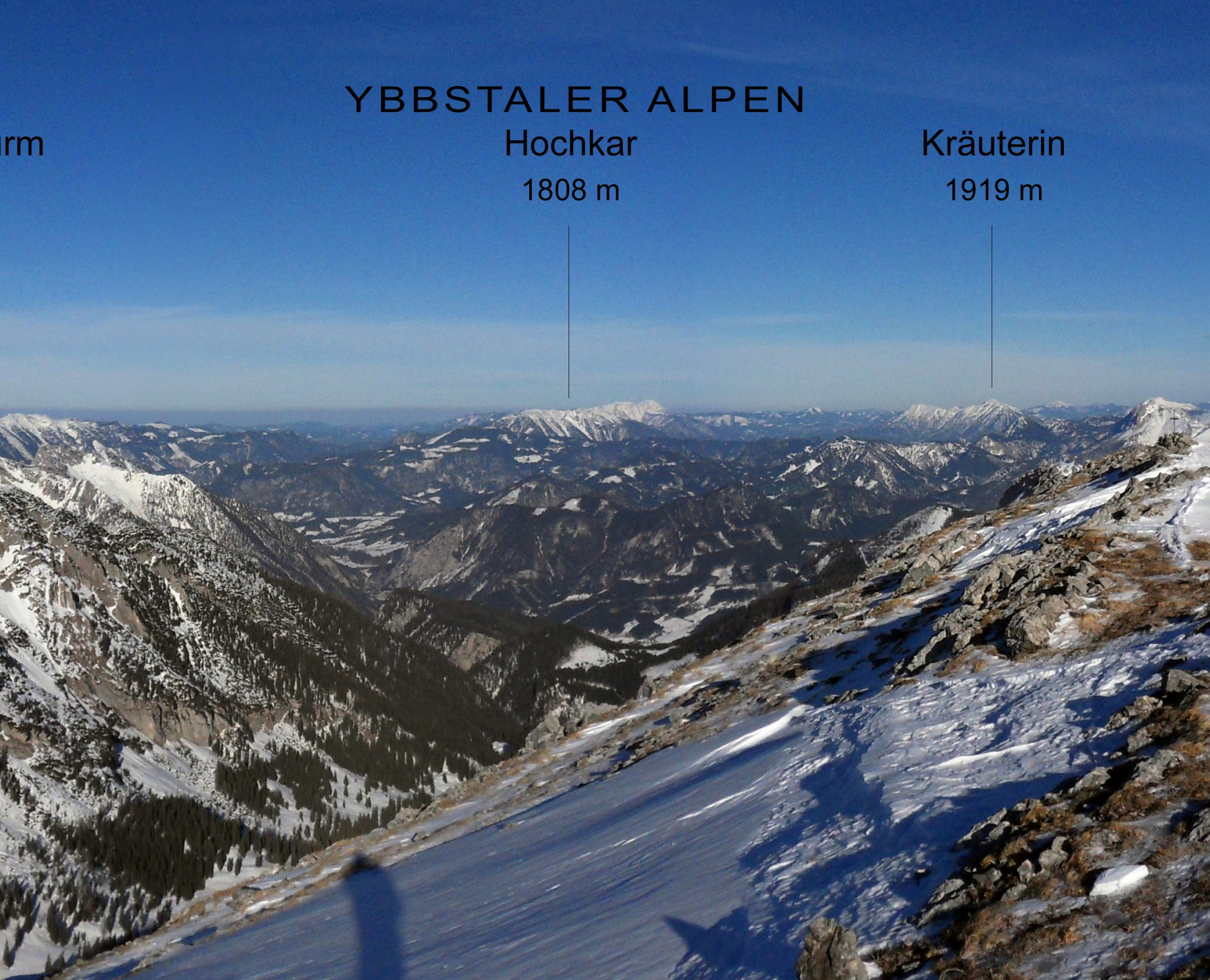
YBBSTALER ALPEN
rm
Hochkar
1808 m
Kräuterin
1919 m

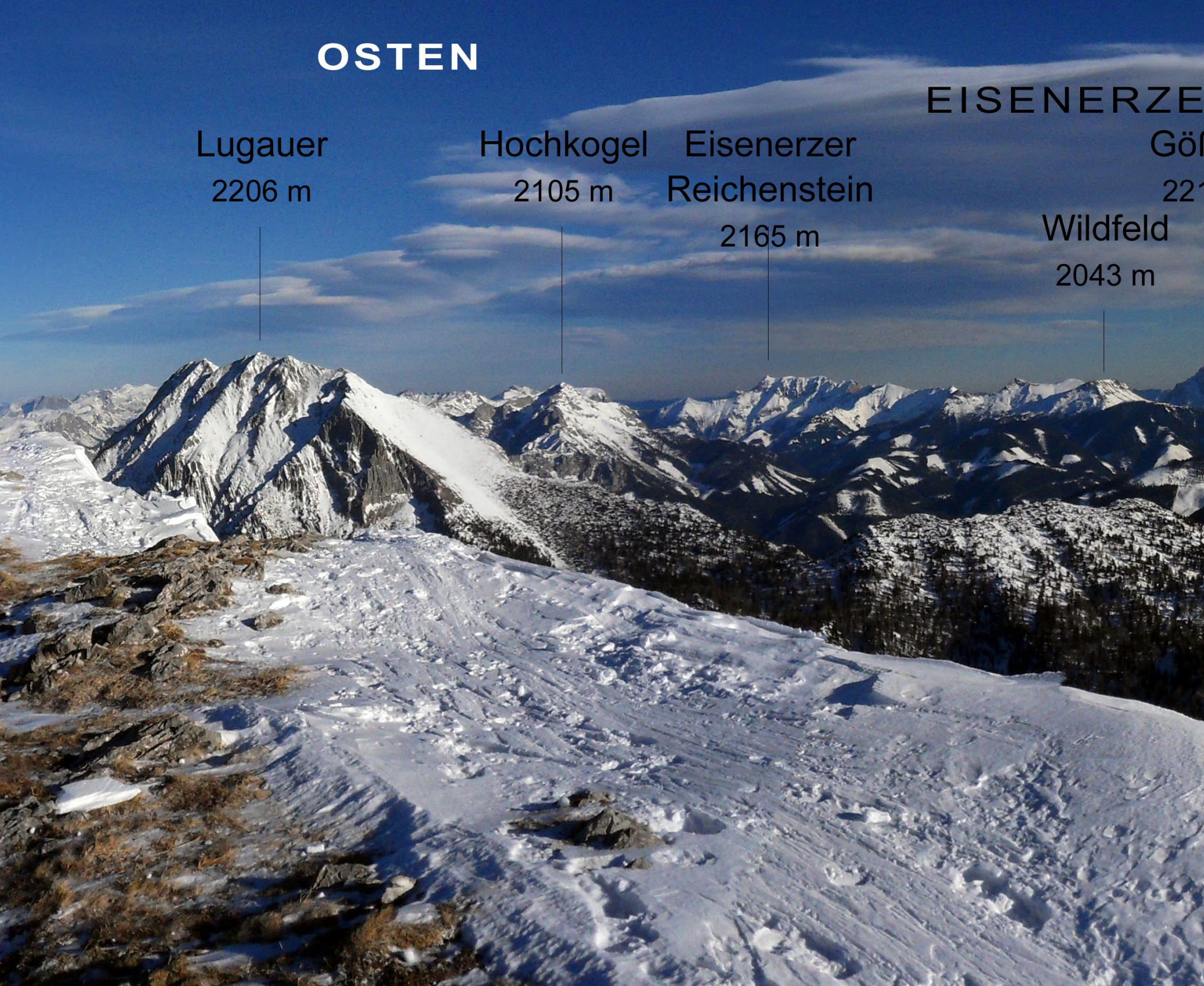
OSTEN
EISENERZE
Lugauer
2206 m
Hochkogel
2105 m
Eisenerzer
Reichenstein
2165 m
Göß
221
Wildfeld
2043 m

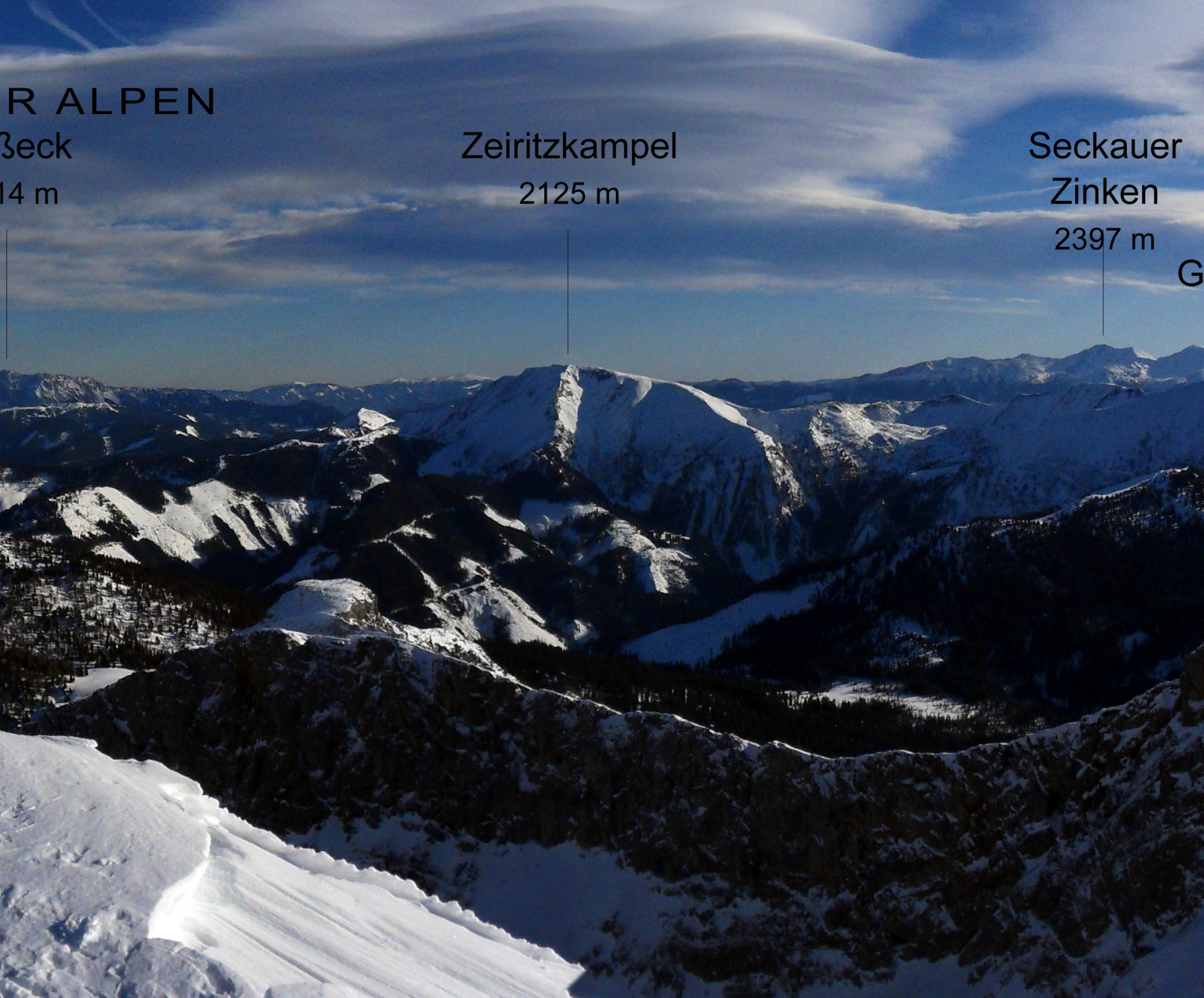
R ALPEN
ßeck
14 m
Zeiritzkampel
2125 m
Seckauer
Zinken
2397 m
G

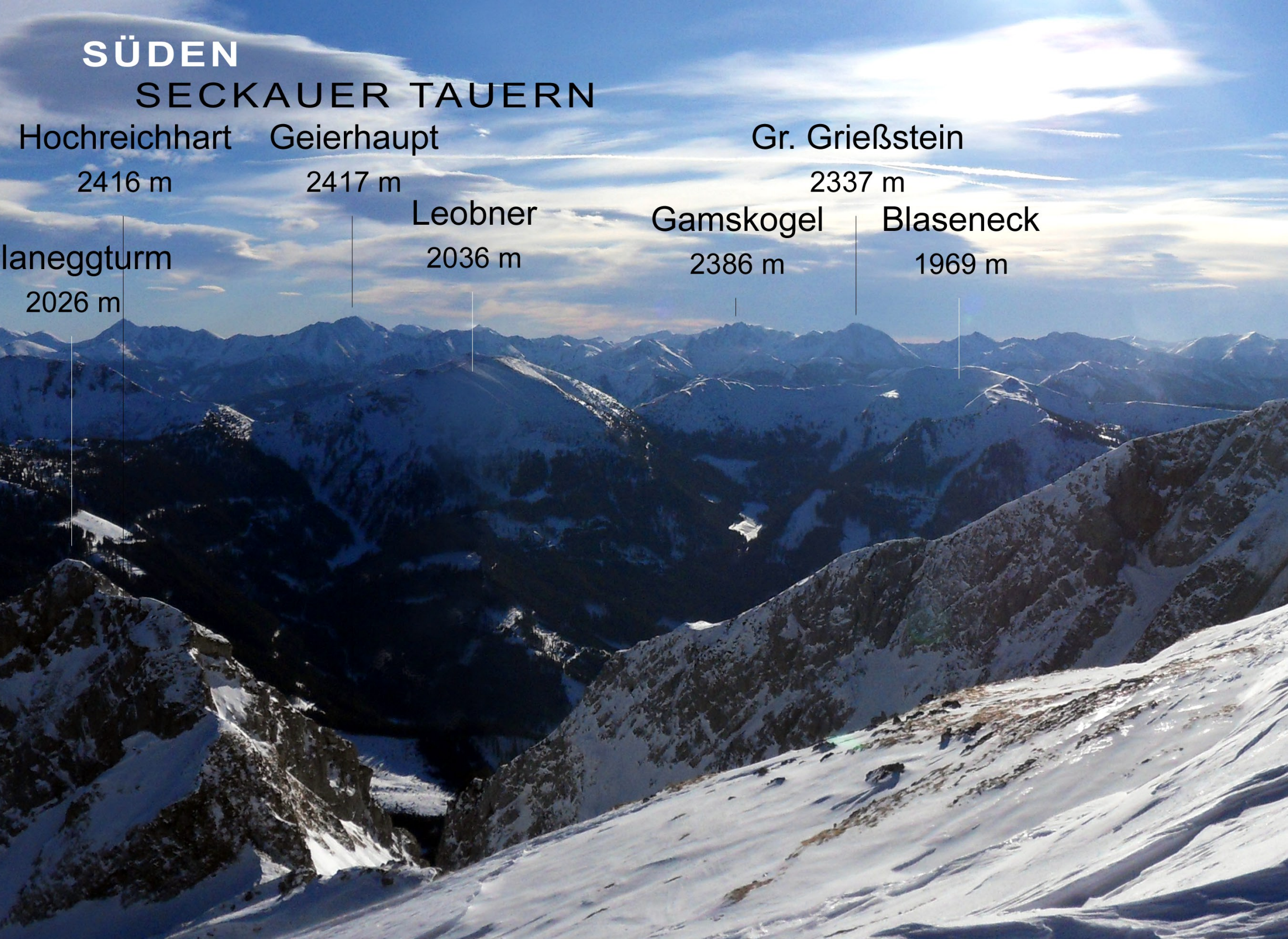
SÜDEN
SECKAUER TAUERN
Hochreichhart
2416 m
Geierhaupt
2417 m
Leobner
2036 m
Gr. Grießstein
2337 m
Gamskogel
2386 m
Blaseneck
1969 m
laneggturm
2026 m